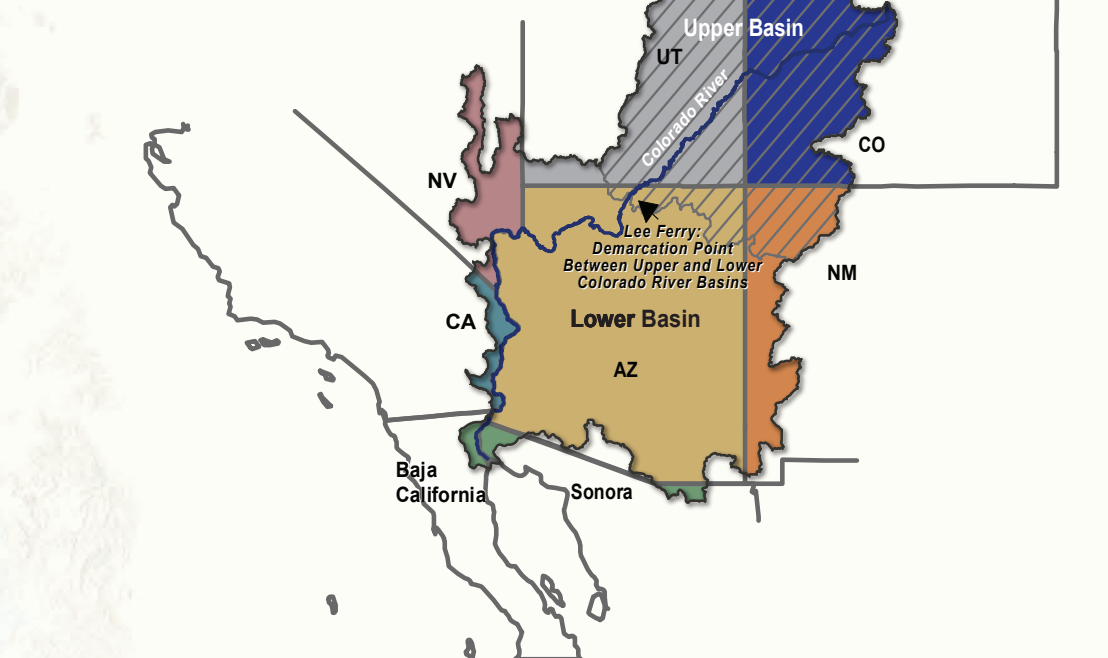


COLORADO RIVER APPORTIONMENTS

Arizona is the only state with an Upper and Lower Basin apportionment.

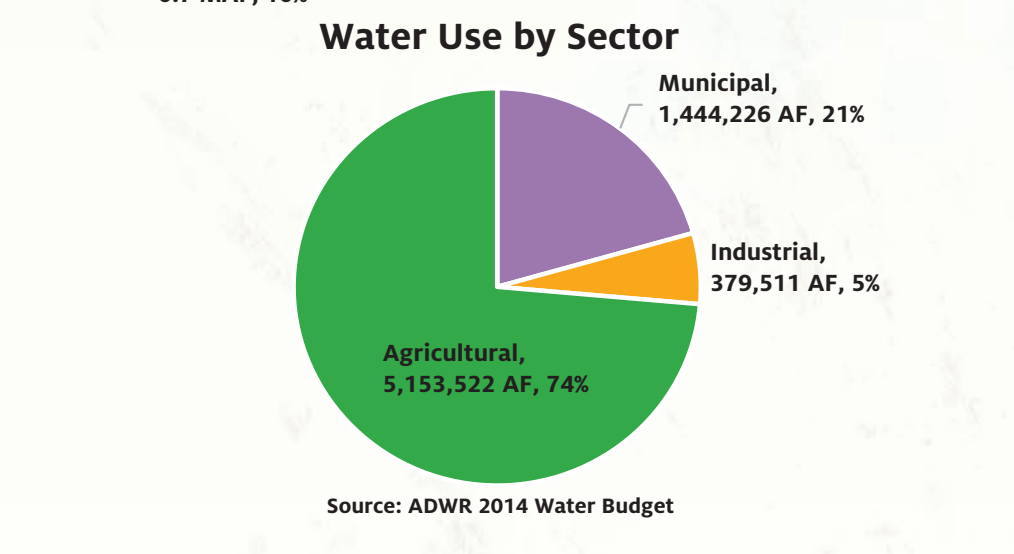
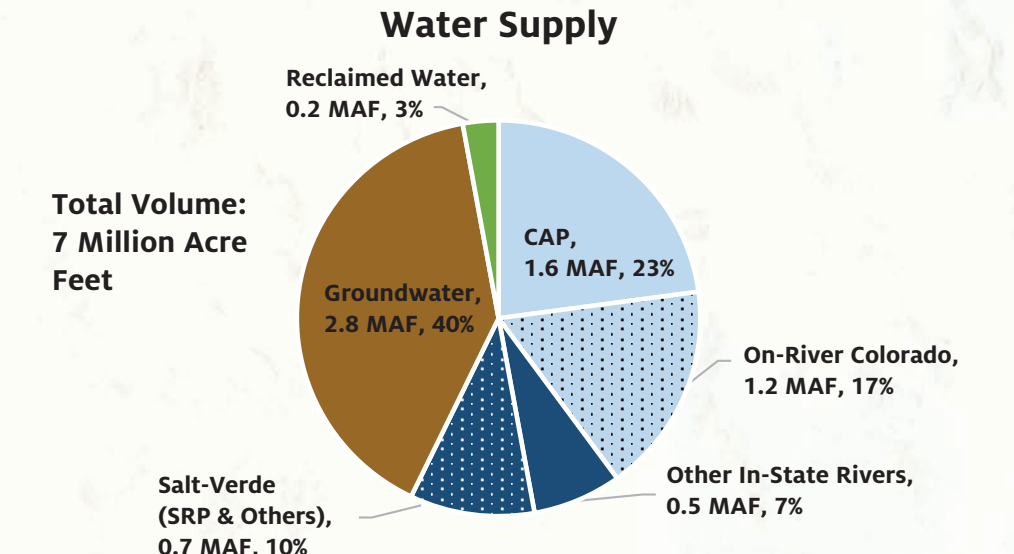


The 1922 Colorado River Compact divided the Basin into Upper and Lower Basins, each of which was apportioned 7.5 million acre feet (MAF) of Colorado River water per year. The 7.5 MAF are divided among the states according to the 1928 Boulder Canyon Project Act (Lower) and the 1948 Upper Colorado River Basin Compact. The Lower Basin apportionments in a year of normal water supply are shown below, while the Upper Basin apportionments are based on percentages of river flow, which can vary from year to year. Additionally, 1.5 MAF are allotted annually to Mexico, pursuant to a 1944 treaty between the U.S. and Mexico. The compacts, agreements, contracts, laws, etc. governing the Colorado River are known as the "Law of the River."

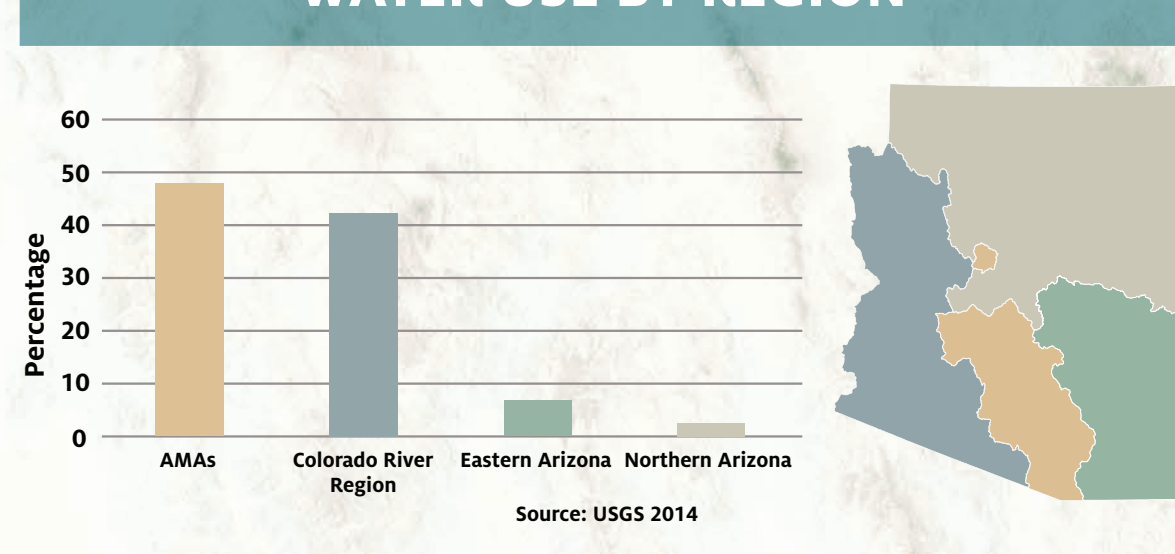
Upper Basin*	Lower Basin
Colorado - 51.5% - 3.86 MAF	California - 4.4 MAF
Utah - 23% - 1.71 MAF	Arizona Lower Basin - 2.8 MAF
Wyoming - 14% - 1.04 MAF	Nevada - 0.3 MAF
New Mexico - 11% - 0.84 MAF	Mexico - 1.5 MAF
Arizona Upper Basin - 0.5% - 0.05 MAF	

*Numbers based on a full allocation of 7.5 MAF

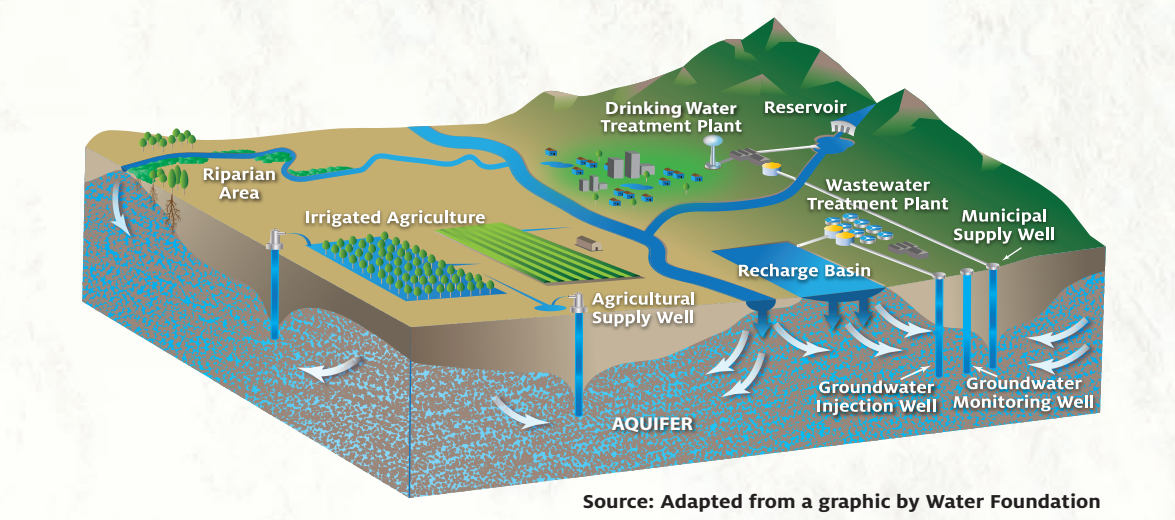
SUPPLY AND DEMAND



ARIZONA'S AVERAGE ANNUAL WATER USE BY REGION



WATER SYSTEM CONNECTIONS



SUBSIDENCE AND STORAGE

